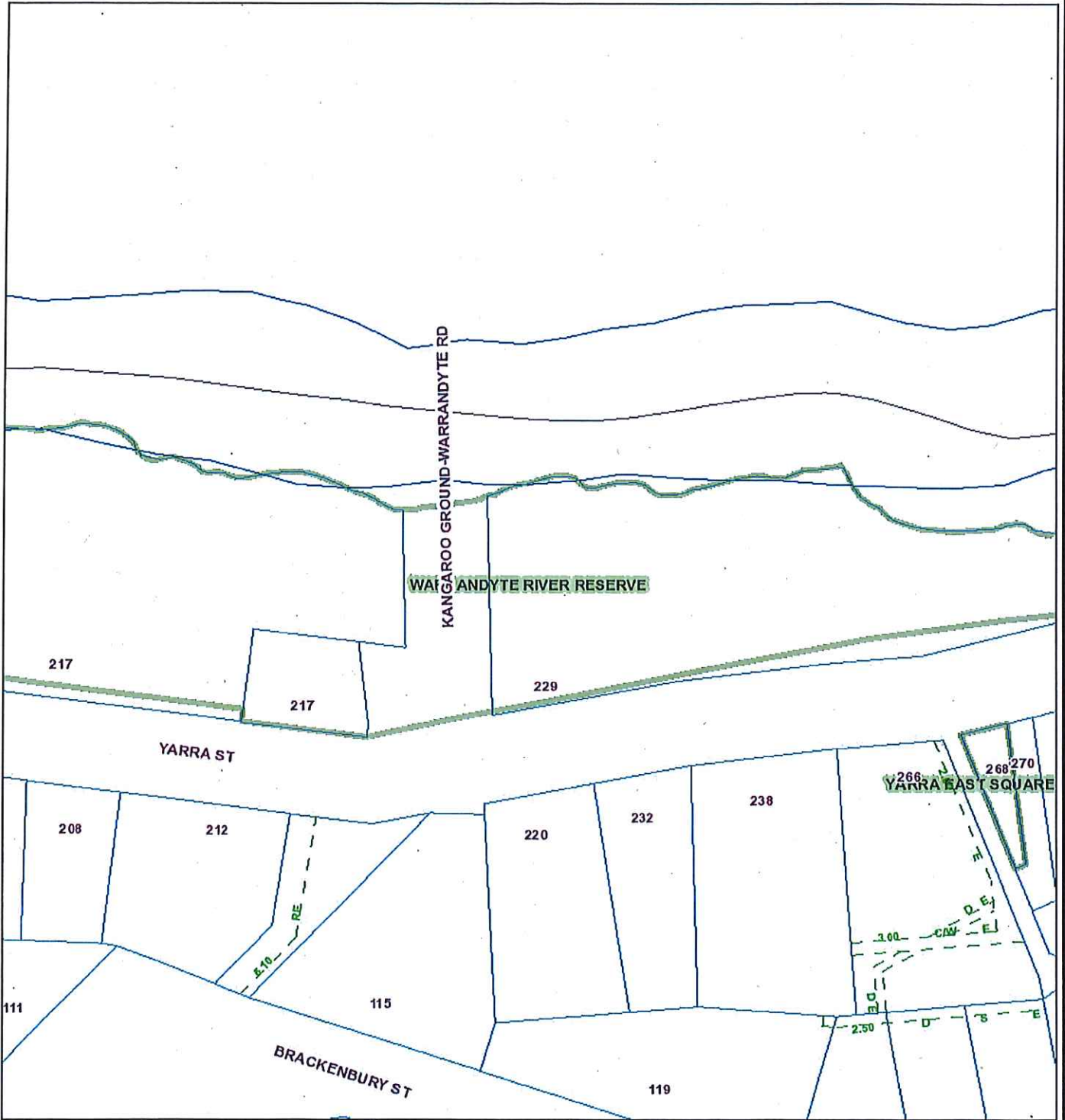


Map Report



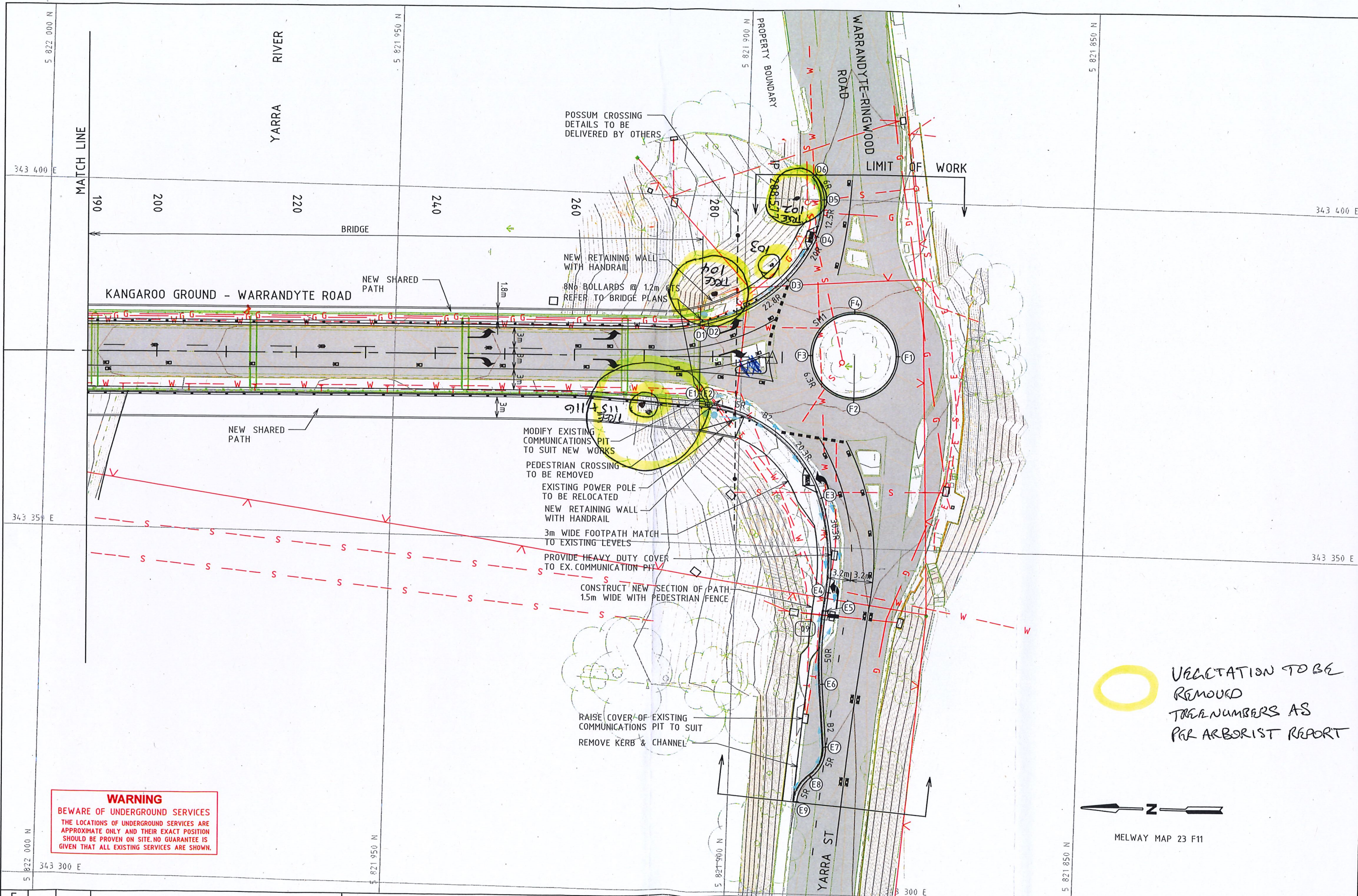
Whilst all care has been taken in the preparation of this cadastral base map, Manningham and the State of Victoria accepts no responsibility for the accuracy of any information shown. Users should rely on their own enquiries in order to validate information shown on this map. This information is for Demonstration only.



1:1,271



15/08/2017 9:35 am



6/02/2017 Default
14:57:07 AM 11166-de--ap-02.dgn

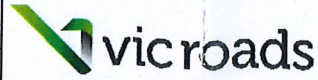
ISSUE	APP'D	DATE	AMENDMENT
F			
D			
C			
B		6/2/17	KERB F SOP's REVISED, POSSUM CROSSING ADDED
A		20/1/17	LEFT TURN LANE IN YARRA ST ADDED

GENERAL NOTES
1. SURVEY DATUMS : BEARING/COORD - MGA94 ZONE 55 : LEVELS - AHD
2. SETOUT DETAILS ARE TO LIP OF KERB.
3. ALL DIMENSIONS ARE TO LINE OF KERB UNLESS OTHERWISE SHOWN.

INVESTMENT AND DESIGN SERVICES
DESIGNED DESIGN EAST
APPROVED
NETWORK DESIGN SERVICES

12 LAKESIDE DRIVE, BURWOOD EAST, VICTORIA, 3157
PHONE (03) 9881 8010

CAT: Metro_South_East
PROJ: DE11166 - Kangaroo-Warrandyte Rd Br Works
FILE: 11166-de--ap-02.dgn



KANGAROO GROUND-WARRANDYTE ROAD
RESEARCH-WARRANDYTE RD/KANGAROO GROUND-WARRANDYTE RD
NILLUMBIK SHIRE

FILE NO.	CONTRACT NO.	SHEET NO.	DRAWING NO.	ISSUE
	9440	7	766325	B